

AC-78-13

CITY OF HURON

"Water Treatment"

LAFCO PROCEDURE CHECK LIST

AC-78-13  
Number  
"Water Treatment"  
Proposal Name  
City of Huron  
Affected Agency  
Dec. 26, 1978  
Date Received  
City  
Lead Agency for Project

7 Rodriguez  
Proponent  
SOI Revision (Yes/No)  
City of Huron  
Environmental Determination  
2/25/79  
Hearing/Presentation Date  
(Circle One)  
Approved  
Commission Action  
(Approved/Denied)

	Date	Sent	Returned
1. Application File Completed	<u>12/26</u>		
2. Initial Check by Executive Officer	<u>12/27</u>		
3. Environmental Assessment Requested*			
4. Environmental Document filed*			
5. Request for Information:			
Assessor	<u>12/27</u>		<u>1/25</u>
Public Works	<u>12/27</u>		
Planning	<u>12/27</u>		
Health	<u>12/27</u>		<u>1/5</u>
Elections	<u>12/27</u>		<u>1/16</u>
Other			
6. Notices Mailed, Posted, Published (unless 100% consent)			
7. Petition Certificate Verified (unless by resolution)			
8. Certificate of Filing Sent	<u>2/22</u>		
9. Executive Officer's Report Prepared	<u>2/22</u>		
10. Resolutions Sent	<u>3/2</u>		
11. Notice of Determination Sent*	<u>3/26</u>		
12. County Recorder - Time, date & Doc.	<u>11:31am</u>	<u>4/27/79</u>	<u>49046</u>

\* Only necessary where LAFCO acts as Lead Agency

Requested Additional Information from Proponent

Type Revised & maps to draw 2/1/79 ok phone  
Need Reg. Dec. and Fee (original) 12/27 2/6 dan  
"cleaned up" map to draw for checking 4/16/79 4/18 ok phone  
Hold for check - Gary Ray to call 4/23 dan

*unfiled  
1/14/79  
CAG*



**GIERSCH & GONG-GUY**

**ENGINEERING**

409 North E Street

Madera, California 93637

Phone 209/673-5981

December 21, 1978

#459

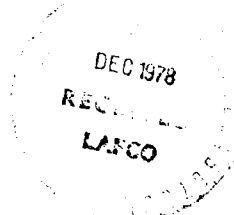
Mr. Marvin Panter  
Executive Director  
Fresno County Local  
Agency Formation Commission  
4499 E. Kings Canyon Road  
Fresno, Ca. 93702

Re: Proposed Annexation of City-Owned Property to the City  
of Huron

Dear Mr. Panter:

You will recall that during our meeting on December 6, 1978, we discussed the above referenced annexation. Subsequent to that visit, we have proceeded with the application and have followed your suggestions. Attached are the following:

1. 6 copies City Council resolution authorizing application.
2. Original and 5 copies of application.
3. 6 copies of location map.
4. 6 copies of legal description.
5. 6 copies of boundaries map.
6. 1 copy of current land use map.
7. 1 copy of Zoning map.
8. 1 copy of Initial Environmental Assessment.
9. 1 copy of Negative Declaration for Proposed Solid Waste Transfer Station.



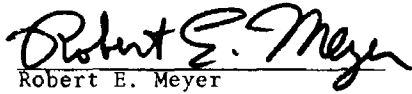
In connection with number 8, the City is currently processing the Negative Declaration covering the proposed annexation. A copy will be forwarded to you. The Water Treatment Plant, the Wastewater Treatment Ponds and the Cycle Park presently exist on the property.

AC-78-12

Page 2  
December 21, 1978

We appreciate your cooperation in the processing of this application. If you need any additional information, please contact us.

Very truly yours,

  
Robert E. Meyer

REM:sb  
Attach.  
cc: Frank Rodriquez w/attach.

RESOLUTION NO. 548

RESOLUTION OF THE CITY COUNCIL OF THE CITY OF HURON APPROVING AN APPLICATION TO THE LOCAL AGENCY FORMATION COMMISSION FOR THE ANNEXATION OF A PARCEL OF LAND MORE PARTICULARLY DESCRIBED HEREIN, AND AUTHORIZING FRANK RODRIQUEZ, CITY ADMINISTRATOR OF THE CITY OF HURON, TO FILE SAID APPLICATION OF BEHALF OF THE CITY OF HURON.

BE IT HEREBY RESOLVED BY THE CITY COUNCIL OF THE CITY OF HURON:

WHEREAS, the City Council desires to annex a parcel of land consisting of 91.49 acres more or less and lying in the south half of Section One, Township 20 South, Range 17 East, Mount Diablo Base and Meridian, non-contiguous to the city limits of the City of Huron; and

WHEREAS, said annexation would facilitate the orderly and planned growth of the City; and

WHEREAS, said annexation is city owned property currently used for water treatment, wastewater treatment, a cycle park and proposed for use as a solid waste transfer station;

NOW THEREFORE, BE IT RESOLVED by the City Council that application be made to the Local Agency Formation Commission for approval of the annexation of said parcel of land.

BE IT FURTHER RESOLVED that Frank Rodriquez, City Administrator of the City of Huron, is hereby authorized to file said application on behalf of the City of Huron.

BY ORDER OF THE CITY COUNCIL OF THE CITY OF HURON.


Dated: This 18th day of October, 1978.

VOTE: Ayes: Silva, Plasencia, Lowe, Hill, Roth

Noes: None

Absent: None

  
MAYOR

  
CITY CLERK

FRESNO LOCAL AGENCY FORMATION COMMISSION  
4499 E. Kings Canyon Road, Fresno, CA 93702  
Phone 209 488-3856

CITY CHANGE OF ORGANIZATION OR REORGANIZATION APPLICATION  
(Section 35000/56000 et seq California Government Code)

INSTRUCTIONS TO APPLICANT

The Fresno Local Agency Formation Commission wants to insure that each application is both fairly and completely presented. The Commission in its review of a proposal must consider certain relevant information and factors, determine compliance of the proposal to related plans and policies, and make certain findings. Consequently, the applicants are requested to give complete information for the proposal, including that required as attachments. An original and seven copies of the completed application form are needed. An application shall not be considered as filed until the application and information are complete, and a certificate of filing has been issued by the Executive Officer.

Please allow a minimum of 60 days from date of submittal of the application for processing and review by the staff, and hearing by the Commission. Also, please note that each application upon its filing becomes a public document.

I. APPLICANT'S QUESTIONNAIRE

- A. What type of change is proposed (e.g. annexation to City)?

Annexation to City of Huron

- B. What terms or conditions are desired in the petition or resolution?


None

- C. How do you qualify as the applicant (e.g. Chief Petitioner, City Representative)?

City Representative (City Administrator)

- D. In some detail, state the purpose of this change (or changes) and why it is proposed at this time. Please be as specific as possible.

Annexation of 91+ acres of City owned, non-contiguous property used  
for municipal purposes to bring the property under City Control.

  
Signature of Applicant

Name Frank Rodriguez

Address City Hall 18900 Fifth St. Huron

Phone (209) 945-2241

## II. GENERAL INFORMATION

### A. Existing Area Information

Acreage 91.49 No. of Registered Voters 0  
Population 0 No. of Dwelling Units 0  
Zoning Ag No. of Landowners 1

Give breakdown of land use by acreage. If in agricultural use, list crops produced over past 3 years.

Entire parcel is currently used for municipal purposes. A water treatment plant, a wastewater treatment plant and a cycle park exist.

Is any of the affected territory in an agricultural preserve or under Land Conservation Contract? No

### B. Service Information

List names of agencies or companies now providing service:

Domestic water City of Huron

Sewer collection City of Huron

Solid waste collection City of Huron

Street light None

Parks and recreation Coalinga-Huron Rec. & Parks Dist.

Fire (give nearest station & distance) Westside Fire Protection Dist.

Police (if other than Sheriff) Sheriff and City of Huron

Storm drainage None

Public transit n/a

Public schools Coalinga Unified, West Hills Jr. College

Each affected school district may be requested to provide information regarding the availability of schools to the proposed development.

### C. Proposed Future Intended Use

What will zoning be after annexation to the city? Open Space

What type of development is proposed? Include application or map numbers, if any, and number of dwelling units. Use attachment if necessary.

No change - municipal purposes will continue

What does the City's general and community plans indicate for the affected territory?

Not currently covered

Does the proposed development conform to the City's general and community Plans?

The City's general plan, currently being updated, will reflect the municipal usage.

Does the proposed development conform to the City's general plan policies related to timing or phasing of urban growth and development for this area?

N/A

Please indicate why this proposal is necessary, as opposed to development of other vacant land already within the City's jurisdiction.

The parcel to be annexed is currently City owned and used for

municipal purposes. The recent closure of the Huron Landfill

disposal site requires other methods of solid waste disposal and a solid

D. waste transfer station is proposed for construction on the parcel  
Additional Information

Present Property  
Tax Rate\*

Tax Rate After Effective Date\*  
(Show calculation)

NOTE: due to Prop. 13, annexation will not increase the tax rate

Is there any outstanding City Bonded Indebtedness?\* \_\_\_\_\_

Existing City Bond  
Tax Rate if Affected  
Territory Subject\*

Date of  
Maturity\*

General Purpose  
of Bond\*

Will not affect another agency

\*If proposal is for reorganization affecting another agency, please give information for each separate agency.

If any costs of services to be or already being received by residents within the affected territory will change as a result of this proposal, please give breakdown of change for a typical residential landowner or resident in affected territory, for comparison purposes.

<u>NO CHANGE</u>	<u>Before Annexation</u>	<u>After Annexation</u>
<u>Water</u>	_____	_____
<u>Sewer</u>	_____	_____
<u>Solid Waste</u>	_____	_____
<u>Other</u>	_____	_____

The application and attached documents are complete, and are in all respects true and correct to the best of my knowledge.

Date \_\_\_\_\_

Signed \_\_\_\_\_

Address 18900 Fifth Street

Title City Administrator

Phone (209) 945-2241

Agency City of Huron

Mailings

List the name and address of officers or persons, not to exceed three in number, who are to receive copies of the Executive Officer's Report and mailed Notice of Hearing

Name

Address (Include zip code)

Frank Rodriguez, City Administrator 18900 Fifth St. Huron, Ca. 93234

George Gong-Guy, City Engr./planner 409 N. "E" St., Madera, Ca. 93637



FRESNO COUNTY  
LOCAL AGENCY FORMATION COMMISSION  
EXECUTIVE OFFICER'S REPORT

February 28, 1979

LAFCO NO. AC-78-14

Proposed annexation of "Water Treatment" to the City of Huron.

ACREAGE & LOCATION

Approximately 91.49 acres, generally located northeast of the City of Huron.

PURPOSE

To annex City-owned property in order that the City may provide municipal services and controls, and that the parcel may become tax exempt.

PRELIMINARY PROCEEDINGS INITIATED BY

Huron City Council Resolution #548 on October 18, 1978.

ACCEPTED FOR FILING

February 22, 1979

RECOMMENDED COMMISSION FINDINGS

All property owners of the affected territory as shown on the last equalized assessment roll have consented to the proposed change.

The City of Huron is the owner of land described in the proposal.

Boundaries are definite and certain.

Territory is uninhabited.

Proposed annexation is not contiguous to the present boundaries of the City of Huron.

There are no conflicts with lines of assessment or ownership.

The map and description is sufficient for filing with the State Board of Equalization.

The annexation creates an island of incorporated land.

The Commission has considered and reviewed the environmental findings and document of the lead agency for the proposed change.

ANALYSIS

The Municipal Organization Act permits annexation of City-owned territory with certain restrictions. These are:

- a. The annexation must have the approval of your Commission.
- b. The area cannot exceed 100 acres and must be in the same county.
- c. The area must be owned by and used for municipal purposes (Section 35012).

If the City later sells all or any part of the territory, that territory ceases to be a part of the City.

The subject proposal conforms to all the restrictions for such annexations required by law.

#### RECOMMENDED ACTIONS

Approve the proposed annexation to be known as the "Water Treatment" to the City of Huron.

Ratify the action of the Executive Officer in holding this unpublished hearing (Sec. 35151 Gov't. Code).

Authorize the City of Huron to initiate subsequent proceedings without notice, hearing and/or election (Sec. 35150(g) Gov't. Code).

Designate the City of Huron as the conducting agency and direct such agency to take proceedings for the annexation in accordance with the Municipal Organization Act of 1977 commencing with Section 35220, subject to compliance with the Commission's resolution making determination.

#### DATA FOR AFFECTED TERRITORY (map attached)

Dwellings: 0                      Population: 0  
Registered Voters: 0              Landowners: 1  
County Zoning: Int. A-1  
City Zoning upon annexation: Open space  
Land Use: Water treatment plant, wastewater treatment plant and  
            a municipal cycle park.  
Agricultural Preserves or Contracts? None

#### PROPOSED AND PLANNED DEVELOPMENT

Development Proposed: Same and solid waste transfer station.

#### COMPLIANCE WITH CALIFORNIA ENVIRONMENTAL QUALITY ACT

Lead Agency: City of Huron  
Environmental Finding: Negative Declaration  
Date of Finding: December 27, 1978  
Environmental Document attached

#### FINANCIAL DATA

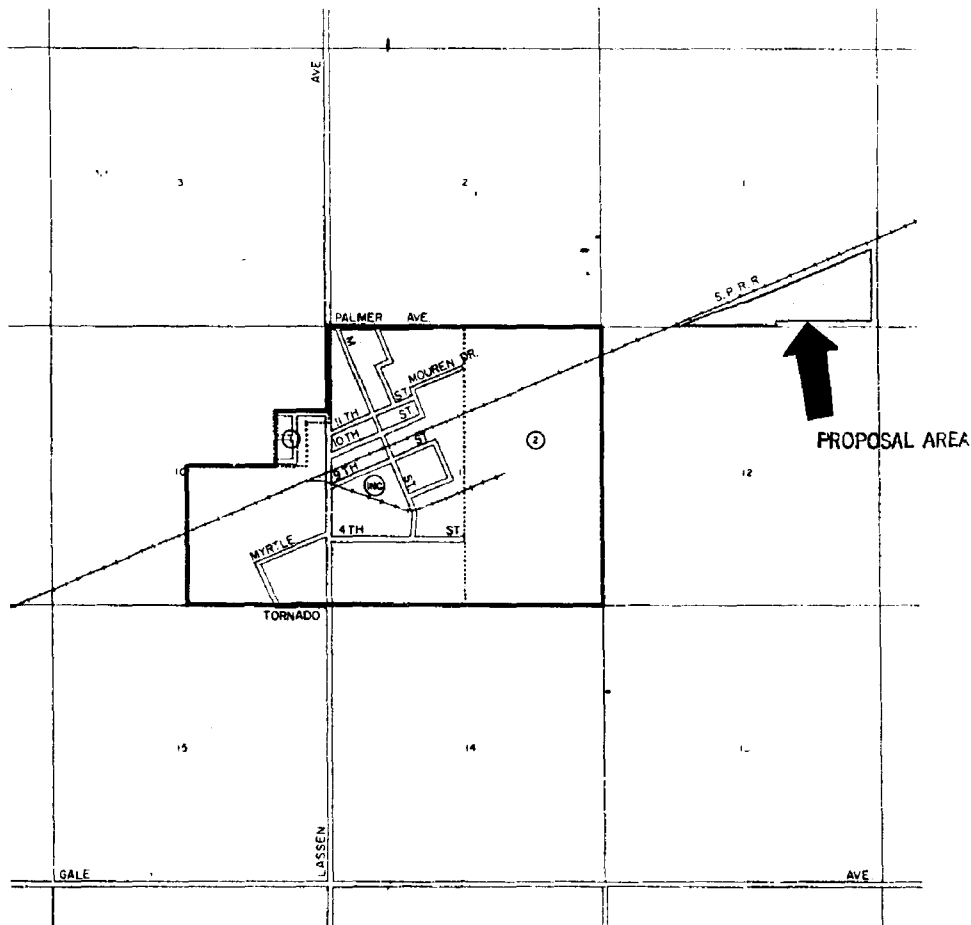
Outstanding Indebtedness: None

#### EXISTING SERVICES

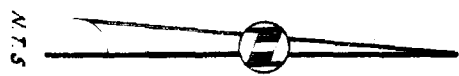
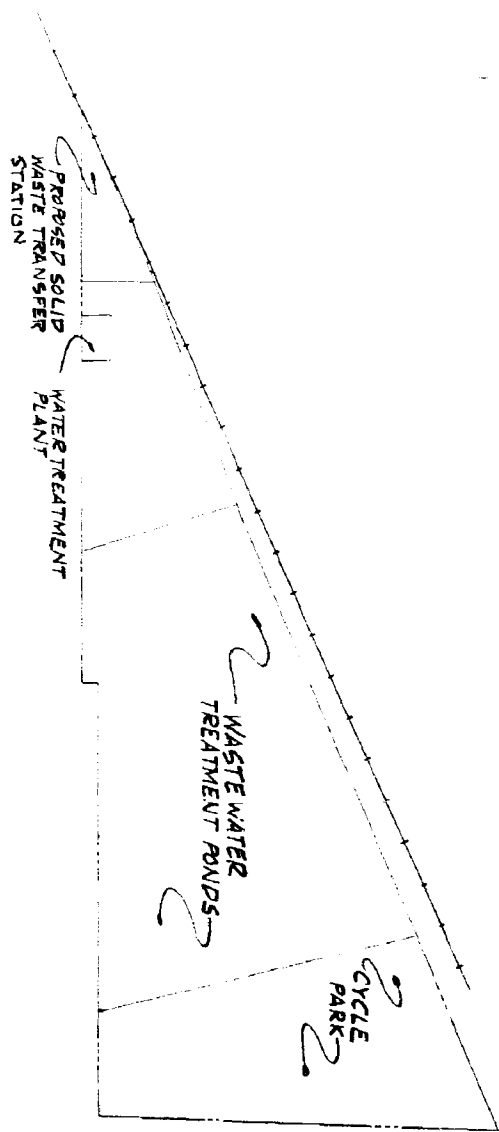
Water: City                      Sewer: City  
Fire Protection: Westside  
Schools: Coalinga



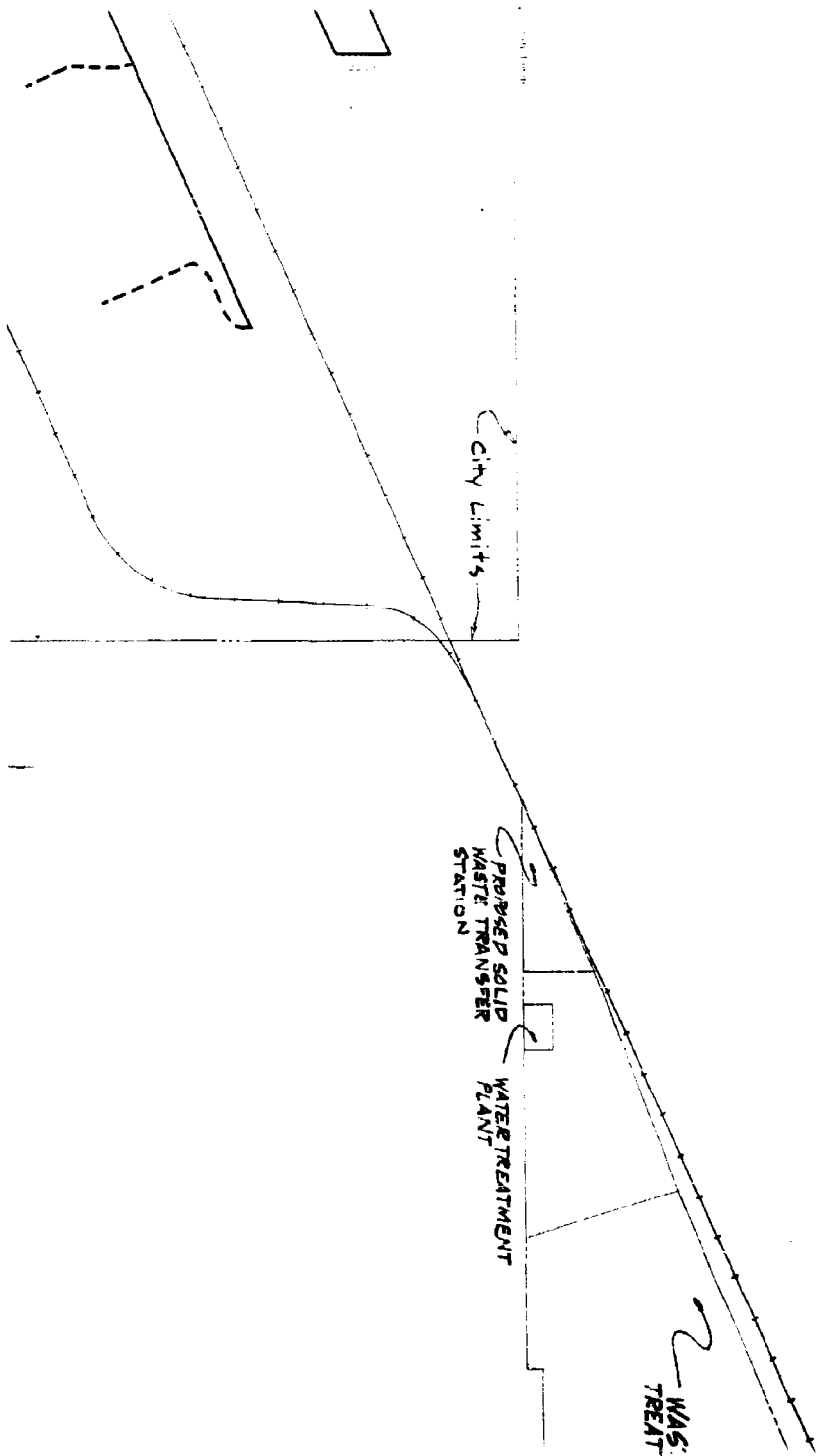
MARVIN L. PANTER, Executive Officer



T. 20 S., R. 17 E., M. D. B. & M.



CITY OF HURON  
PROPOSED ANNEXATION  
CURRENT LAND USE MAP



#459  
12/21/78

File original and one copy with:

PANK RODRIGUEZ, City Clerk  
18900 5th Street  
Huron, CA 95234  
Mailing Address:  
P. O. Box 275  
Huron, California 95234

Space Below For City Clerk's Reply

CE-2003 00 F04 23 R04 7A

Agency File No.

LOCAL AGENCY  
NEGATIVE DECLARATION

City Clerk File No.

Responsible Agency (Name)

Address, Street and P. O. Box

City

Zip Code

City of Huron

P. O. Box 275

18900 5th St.

Huron

93234

Agency Contact Person (Name and Title)

Area Code

Telephone Number

Extension

Frank Rodriguez, City Administrator

209

945-2241

Agency (Name)

Project Title  
Annexation of City-owned property

Project Description

The property is located on the north side of the extension of Palmer Avenue between Siskiyau Avenue and Madera Avenue.

The proposal is to annex 91 1/2 ± acres of City property currently used for municipal purposes.

Justification for Negative Declaration:

The proposed annexation will have no effect on the environment. Facilities currently existing on the property are a water treatment plan, wastewater treatment ponds and a cycle park. A solid waste transfer station is proposed for construction and a separate Environmental Assessment and Negative Declaration has been processed to cover it.

FINDING:

The proposed project will not have a significant impact on the environment.

Newspaper and Date of Publication:

Review Date (Deadline)


Date:

12/27/78

Type or Print Signature

Frank Rodriguez

Submitted by (Signature)



CE-2003, 1500-5

LOCAL AGENCY  
NEGATIVE DECLARATION  
(Not to be used for filing)

RESOLUTION NO. AC-78-13

1	MAKING DETERMINATION AND APPROVING)	RESOLUTION OF THE
	PROPOSED "WATER TREATMENT" )	FRESNO LOCAL AGENCY
2	ANNEXATION TO CITY OF HURON )	FORMATION COMMISSION
		-----

3

4 WHEREAS, preliminary proceedings have been initiated by the  
5 City of Huron for the proposed "Water Treatment" to annex certain  
6 territory to the City of Huron in the County of Fresno; and

7 WHEREAS, an application for said proposal has been accepted  
8 for filing by the Executive Officer of this Local Agency Formation  
9 Commission pursuant to Part 2 of Title 4, Division 2 of the  
10 Government Code; and

11 WHEREAS, said Executive Officer has reviewed said application  
12 and prepared a report, including his recommendations thereon, said  
13 application and report having been presented to and considered by  
14 this Commission; and

15 WHEREAS, this Commission has considered all relevant factors  
16 and heard all interested parties wishing to speak on said  
17 application; and

18 WHEREAS, it appears to the satisfaction of this Commission  
19 that all owners of the land within the territory proposed to be  
20 annexed have given written consent to such proposal; and

21 WHEREAS, written notice was given to those agencies whose  
22 boundaries would be affected by the proposal as required by  
23 Section 35151 of the Government Code, and no demand for public  
24 hearing was made; and

25 WHEREAS, a negative declaration of environmental impact had  
26 been prepared and properly noticed by City staff and said  
27 negative declaration was considered by the Commission.

28 NOW, THEREFORE, the Local Agency Formation Commission of the  
29 County of Fresno DOES HEREBY RESOLVE, DETERMINE AND ORDER as  
30 follows:

31 Section 1. This Commission certifies it has reviewed and  
32 considered the negative declaration.

1        Section 2. Said proposal is approved subject to the terms  
2 and conditions hereinafter specified.

3        Section 3. Any resolution of the conducting agency ordering  
4 this annexation shall provide that such annexation shall be  
5 subject to the following terms and conditions:

6                None

7        Section 4. The boundaries of the territory proposed to be  
8 annexed, as set forth in attached Exhibit A or as amended by  
9 condition, are approved. Said territory is found to be uninhabited  
10 and is assigned the following distinctive short form designation:  
11 Water Treatment.

12        Section 5. The City of Huron is designated as the conducting  
13 agency and the governing body of said agency is hereby directed  
14 to initiate annexation proceedings; said proceedings are authorized  
15 both without notice and hearing, and election, pursuant to  
16 Government Code Section 35151.

17        Section 6. Further proceedings shall be initiated, conducted,  
18 and completed pursuant to required law. Proceedings and any  
19 resolution of approval shall comply with this resolution.

20        Section 7. The Executive Officer is hereby authorized and  
21 directed to mail certified copies of this resolution to the City  
22 Clerk of the legislative body of the affected city.

23        ADOPTED this 28th day of February 1979 by the following vote:

24        AYES:        Howard, Valdez, Donaldson, Johnson, Albright

25        NOES:        None

26        ABSENT:    None

27

28        STATE OF CALIFORNIA)  
29        COUNTY OF FRESNO    )

30        I, MARVIN L. PANTER, Executive Officer of the Local Agency  
31        Formation Commission certify that the foregoing resolution was  
32        adopted by the Fresno County Local Agency Formation Commission,  
      California, at a regular meeting held on the 28th day of  
      February 1979.

COUNTY OF FRESNO  
FRESNO, CALIFORNIA

*Marvin L. Panter*

MARVIN L. PANTER, Executive Officer



# CITY OF HURON

PROPOSED ANNEXATION



SECTION 1.  
T.20S. R.17E. MDB FM.

APPROVED-LAFCD

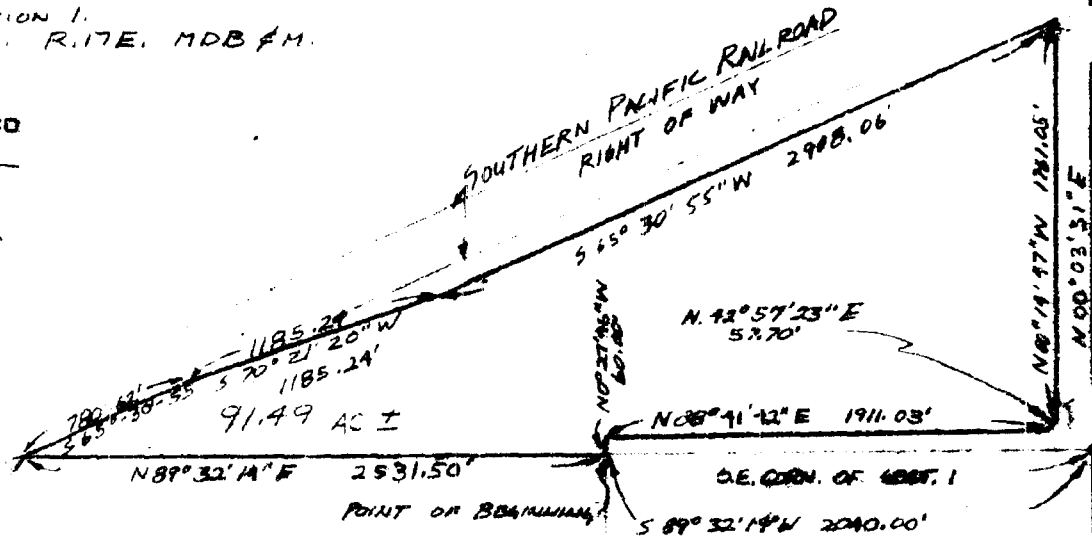
2/28/79

DATE

MARVIN L. DANTER  
Executive Officer

S.W. CORNER  
OF SECTION 1

EXISTING  
CITY LIMITS



SECTION 12  
T.20S. R.17E. MDB FM.



GIERSCH & GONG-GUY  
CIVIL ENGINEERS  
MADERA, CALIFORNIA

DRAWN BY: [Signature]  
DATE: [Date]

CHECKED BY: [Signature]  
DATE: [Date]

#459  
12/8/78

CITY OF HURON  
PROPOSED ANNEXATION  
LEGAL DESCRIPTION

Being a portion of the South half of Section One, Township 20 South, Range 17 East, Mount Diablo Base and Meridian, more particularly described as follows:

Beginning at a point on the South line of said Section One, said point being S89°32'14"W, 2040.00 feet from the Southeast corner of said Section One; thence N0°27'46"W, 60.00 feet; thence N88°41'42"E, 1911.03 feet; thence N42°57'23"E, 57.70 feet; thence N0°14'47"W, 1761.05 feet; thence S65°30'55"W, 2908.06 feet; thence S70°21'20"W, 1185.24 feet to a point on the southeasterly line of the Southern Pacific Railroad right-of-way; thence S65°30'55"W, 780.62 feet to a point on the South line of said Section One; thence N89°32'14"E, 2531.50 feet, along the South line of said Section One to the POINT OF BEGINNING, containing an area of 91.49 acres, more or less.

12/8/78

APPROVED-LAFCD  
2/28/79  
DATE

MARVIN L. PANTER  
Executive Officer

RESOLUTION NO. 564

A RESOLUTION OF THE CITY COUNCIL OF THE CITY OF HURON ANNEXING CITY OWNED, NON-CONTIGUOUS PROPERTY TO THE CITY OF HURON.

THE CITY COUNCIL OF THE CITY OF HURON DOES RESOLVE AS FOLLOWS:

WHEREAS, by Resolution No. 548, the City Council has indicated its desire to annex a parcel of land consisting of 91.49 acres, generally located northeast of the City of Huron,

AND WHEREAS, the Fresno County Local Agency Formation Commission did by Resolution dated February 28, 1979 approve the proposed annexation and authorize the City of Huron to initiate subsequent proceedings without notice, hearing and/or elections,

AND WHEREAS, the City Council of the City of Huron does now wish to proceed with said annexation in accordance with the Municipal Organization Act of 1977 commencing with Section 35220,

NOW THEREFORE, BE IT RESOLVED that the parcel heretofore described and entitled "Water Treatment" annexation be annexed to the City of Huron,


This Resolution shall be in full force and effect upon its passage and shall be posted at (3) public places within the City of Huron as provided by Ordinance.

The foregoing Resolution was passed and adopted by the City Council of the City of Huron at the regular meeting of said Council on the 7th day of March, 1979 by the following vote:


AYES: Silva, Hill, Lowe, Plasencia, Roth.

NOES: None ABSENT: None

ABSTAIN: None

  
Mayor of the City of Huron

ATTEST:

  
City Clerk of the City of Huron

I, FRANK RODRIGUEZ, City Clerk of the City of Huron, State of California, do hereby certify that the foregoing Resolution was regularly introduced and adopted by the City Council of the City of Huron, California, at the Council Meeting held on the 7th day of March, 1979.

#459  
12/8/78

CITY OF HURON  
PROPOSED ANNEXATION  
LEGAL DESCRIPTION

Being a portion of the South half of Section One, Township  
20 South, Range 17 East, Mount Diablo Base and Meridian,  
more particularly described as follows:

Beginning at a point on the South line of said Section One,  
said point being S89°32'14"W, 2040.00 feet from the Southeast  
corner of said Section One; thence N0°27'46"W, 60.00 feet;  
thence N88°41'42"E, 1911.03 feet; thence N42°57'23"E, 57.70  
feet; thence N0°14'47"W, 1761.05 feet; thence S65°30'55"W,  
2908.06 feet; thence S70°21'20"W, 1185.24 feet to a point  
on the southeasterly line of the Southern Pacific Railroad  
right-of-way; thence S65°30'55"W, 780.62 feet to a point  
on the South line of said Section One; thence N89°32'14"E,  
2531.50 feet, along the South line of said Section One to  
the POINT OF BEGINNING, containing an area of 91.49 acres,  
more or less.

12/8/78

APPROVED-LAFCD  
2/25/79  
DATE

MARVIN L. PANTER  
Executive Officer

# CITY OF HURON

## PROPOSED ANNEXATION



SCALE: 1" = 600'

SECTION 1 T.20 S.

R.17 E., M.D.B & M.

APPROVED-LAFCD

2/28/99

DATE

MARVIN L. LUTHER  
Executive Officer

S.W. COR.  
OF SECT 1

EXIST  
CITY  
LIMITS

SECTION 12 T.20 S.

R.17 E., M.D.B & M.

1 N.00°27'46"W. - 60.00'

2 N.42°57'23"E. - 57.70'

SOUTHERN PACIFIC RAILROAD  
RIGHT-OF-WAY  
S. 66°35'55"W.

91.49 Acs ±

N.88°41'42"E. 1911.03'

S.89°32'14"W. 2040.00'

S.E. COR. SECT 1



GIERSCH & GONG-GUY  
CIVIL ENGINEERS  
MADERA CALIFORNIA

DRAWN BY: \_\_\_\_\_ CHECKED BY: \_\_\_\_\_  
DATE: \_\_\_\_\_ REVISED: \_\_\_\_\_



4499 E. KINGS CANYON ROAD, FRESNO, CA 93702 PH: 209 488-3856

STATEMENT OF BOUNDARY CHANGE OR CREATION

TO: Martin C. Rohrke, State Board of Equalization  
Gerald Gard, County Assessor

FROM: Marvin L. Panter, Executive Officer

Subject: "Water Treatment Annexation

In accordance with the requirements of Chapter 8 (beginning with Section 54900) of the State Government Code, this statement is prepared and forwarded to you for filing:

Those agencies whose boundaries are affected by the change and the appropriate change desired are:

Annexation to City of Huron

The following agencies listed above have outstanding bonded indebtedness serviced by the property tax:  
None

The affected territory will be taxed for existing bonded indebtedness or contractual obligations for the following affected agencies:  
None

The regular County assessment roll ☒ will ☐ will not be utilized.

A Certificate of Completion was executed by the Executive Officer on April 24, 1979

A certified copy of the conducting agency ordinance/resolution of approval No. 564 and a map and description are attached.

☒ Processing fees are included.

☐ Quarterly payments have been authorized.

Signed \_\_\_\_\_  
Executive Officer

Dated April 25, 1979

Please acknowledge the filing of this statement by sending receipt to our office.

CERTIFICATE OF COMPLETION

FRESNO LOCAL AGENCY FORMATION COMMISSION

The name of the conducting agency is City of Huron

The names of agencies whose territory is changed and the type of change for each are:  
Annexation to City of Huron

The counties in which the entire agency is located are  
Fresno

The short title, if any, of the annexation or detachment proceeding is Water Treatment

The territory is ☒ uninhabited ☐ inhabited.

The change of organization was

☒ ordered without an election and the resolution ordering the change of organization was adopted by the conducting agency on March 7, 1979

☐ confirmed by the voters and the resolution confirming the change of organization after confirmation by the voters was adopted by the conducting agency on \_\_\_\_\_

A description of the territory affected by the change is set forth in the attached Exhibit A.

The terms and conditions, if any, of the change of organization are as follows:  
None

I, Marvin L. Panter, the Executive Officer of the Fresno County Local Agency Formation Commission, hereby certify that the attached legal description and map, and terms and conditions of the change of organization do comply with the Commission resolution of approval.

Signed \_\_\_\_\_  
Executive Officer

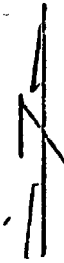
Dated: April 25, 1979

# CITY OF HURON

## PROPOSED ANNEXATION

Boundary Change Complete and  
Effective — Recorded

at 11:31 a.m. on 4/27/79 SCALE: 1"=600'  
Bk 7272 Pg. 625



SECTION 1 T. 20 S.

R. 17 E., M.D.S. & M.

APPROVED-LAFCD

2/29/79

DATE

MARVIN L. SMITH  
Executive Officer

S.W. COR.  
OF SECT. 1

EXIST.  
CITY  
LIMITS

SECTION 12 T. 20 S.

R. 17 E. M.D.S. & M.

△ N. 00° 27' 46" W. - 60.00'

△ N. 42° 57' 25" E. - 57.70'

SOUTHERN PACIFIC RAILROAD  
RIGHT-OF-WAY  
S. 65° 31' 55" W.  
2208.06'

91.49 Acres

N. 89° 32' 14" E. 2531.50'

N. 88° 41' 42" E. 1911.83'

S. 89° 32' 14" W. 2042.00'

S.E. COR. SECT. 1

N. 00° 27' 46" W.

57.70'

N. 00° 14' 47" W. 1751.15'



GIERSCH & GONG-GUY  
CIVIL ENGINEERS  
MADERA, CALIFORNIA

DRAWN BY                      CHECKED BY                       
DATE                      REVISED



STATE OF CALIFORNIA

STATE BOARD OF EQUALIZATION

TAX AREA SERVICES SECTION

1823 14TH STREET, ROOM 201, SACRAMENTO, CALIFORNIA  
(P.O. BOX 1713, SACRAMENTO, CALIFORNIA 95808)



GEORGE R. REILLY  
First District, San Francisco  
ERNEST J. DRONENBURG, JR.  
Second District, San Diego  
WILLIAM M. BENNETT  
Third District, San Rafael  
RICHARD NEVINS  
Fourth District, Pasadena  
KENNETH CORY  
Controller, Sacramento  
DOUGLAS D. BELL  
Executive Secretary

Mr. Marvin L. Panter, Executive Officer  
Fresno County LAFC  
4499 E. Kings Canyon Road  
Fresno, California 93702

May 9, 1979

Received 5, 1979

Dear Mr. Panter:

This is to acknowledge receipt of the statement(s), required by Section 54900, et seq., of the Government Code by which territory known as Water Treatment Annexation was annexed to the City of Huron by Resolution No. 564.

The 1980 Board roll will reflect the action evidenced by the above statement(s) unless one or more of the statements are found to be inadequate. If a statement is found to be inadequate or its validity for assessment or taxation purposes is questioned, we will bring such a situation to your attention. The existence of any minor deficiencies in the statement is noted below.

Sincerely yours,

*Martin C. Rohrke*

Martin C. Rohrke, Supervisor  
Tax Area Services  
Valuation Division

cc:

- ☒ County Assessor
- ☒ SBE Dept. Bus. Taxes
- ☐ Dept. Education
- ☐ Dept. Finance
- ☐ Div. Forestry

eo

P.S.-Please disregard our letter of  
May 3, 1979.

